

**LEGEND:**

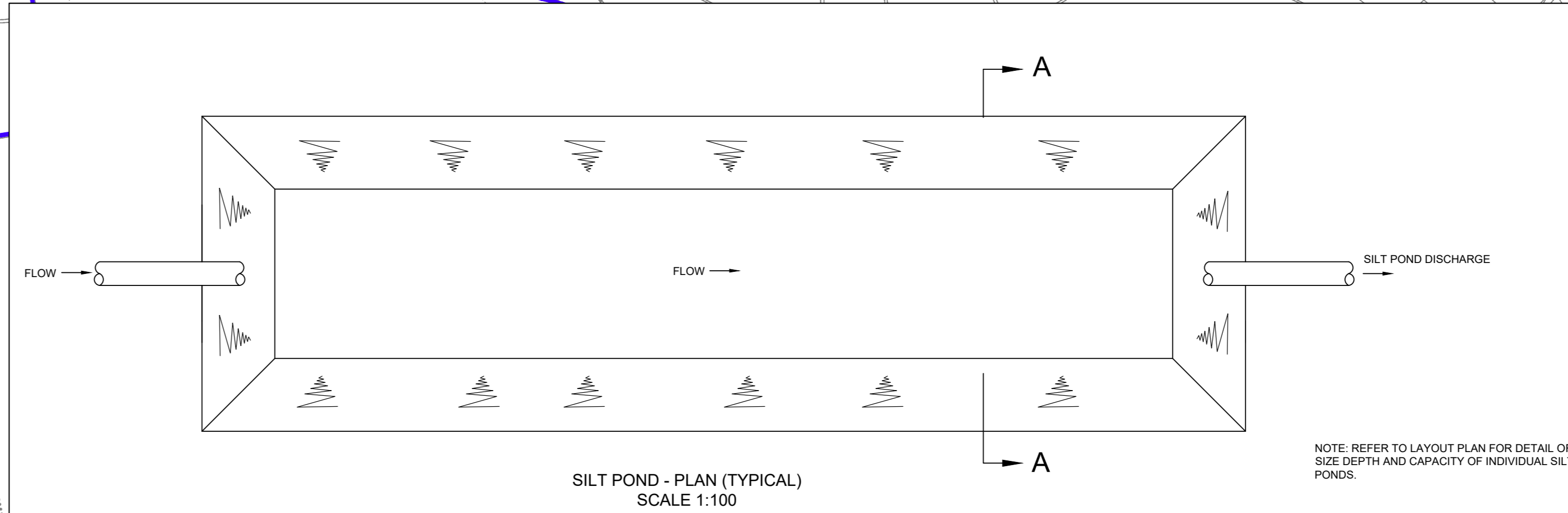
- SUBSTITUTE CONSENT APPLICATION BOUNDARY:
- BORD NA MONA LANDOWNERSHIP:
- PRODUCTION FIELD DRAINS:
- EXISTING DRAIN:
- EXISTING SURFACE WATER PIPE:
- EXISTING SILT POND:
- MILLED PEAT PRODUCTION FIELDS (2012 ONWARDS):
- MILLED PEAT PRODUCTION FIELDS PROPOSED EXTENTS (2020 ONWARDS):
- TREES:

**NOTES:**

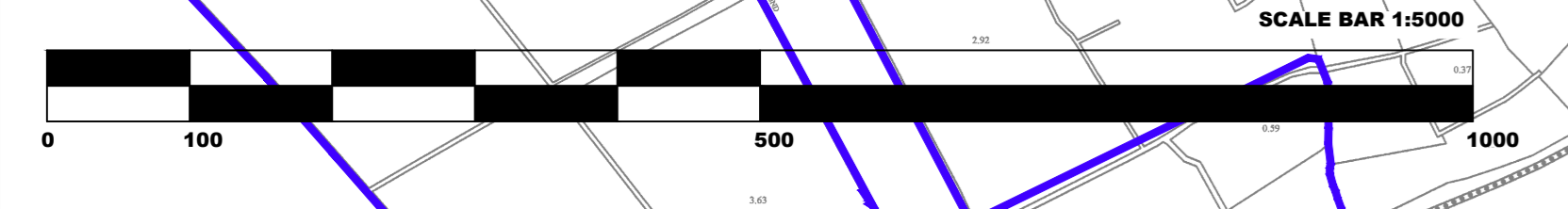
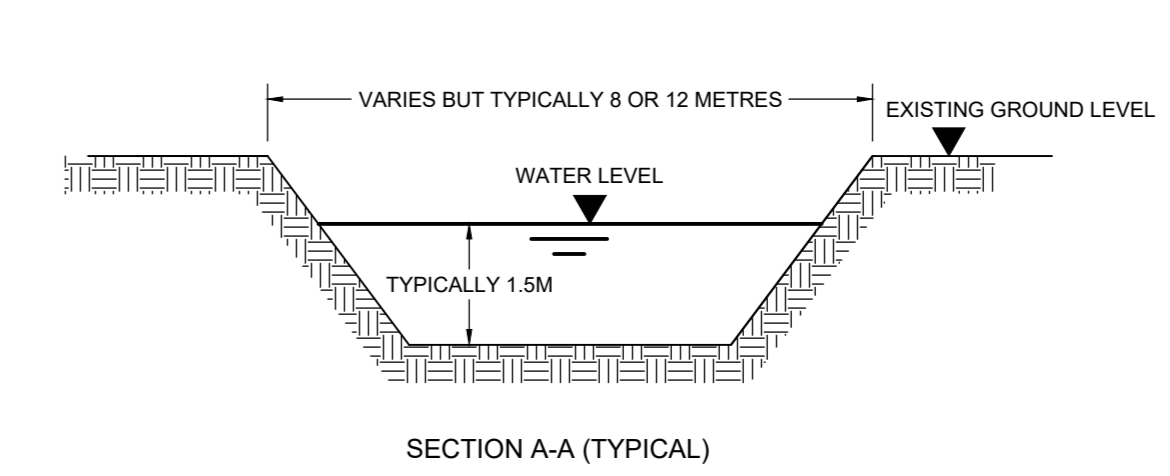
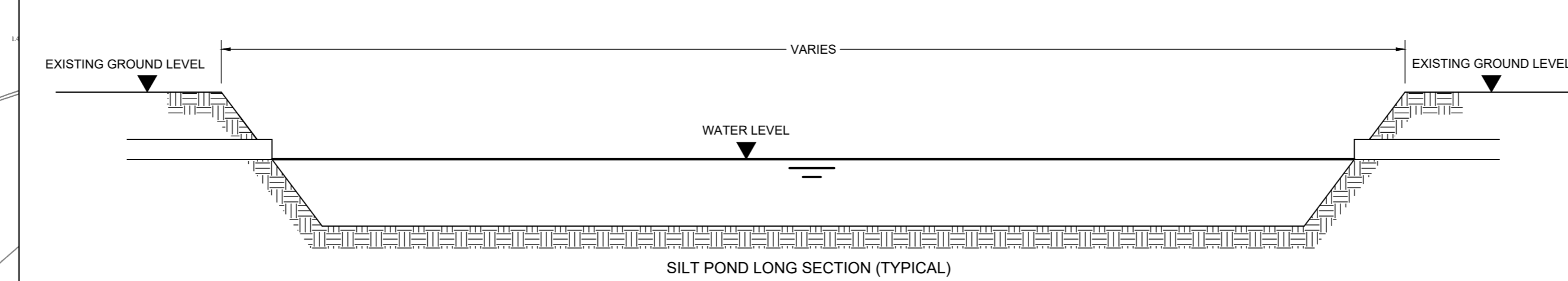
- THIS DRAWING IS FOR PLANNING APPLICATION PURPOSES ONLY.
- DRAWING NOT TO BE SCALED. FIGURED DIMENSIONS ONLY TO BE USED.
- ALL LEVELS TO MALIN HEAD METRES ABOVE DATUM

REFERENCE OSI MAP NO: 3301.3302.3384.3385  
ORDNANCE SURVEY IRELAND LICENCE REF NO: EN 0035620.

**DRAINAGE LAYOUT PLAN**  
SCALE 1:5000



NOTE: REFER TO LAYOUT PLAN FOR DETAIL OF SIZE, DEPTH AND CAPACITY OF INDIVIDUAL SILT PONDS.



Project: SUBSTITUTE CONSENT APPLICATION BALLAGHURT BOG			
Title: DRAINAGE LAYOUT PLAN			
REVISION	By	Date	Chg

Dimensions in METRES	Scale: AS SHOWN @ A0	<p>Naturally Driven Bord Na Mona Engineering Department LEABEO, TULLAMORE CO. OFFALY Tel: 057 294900, Fax: 057 294910</p>
Drawn By: SD	11/03/20	
Checked By: PN	12/03/20	
Approved By: DK	13/03/20	

Drawing No: SC-0502-BH-DR04      Revision: Sheet 1 of 1